

Advisory Board

Ofir Bar-Yosef  
Harvard University

Jacques et Marie-Claire Cauvin  
Institut Préhistoire Orientale, Jales

Frank Hole  
Yale University

Marie-Louise Inizan  
C.N.R.S., Nanterre

Peder Mortensen  
Det Danske Institut i Damaskus

Hans J. Nissen  
Freie Universität Berlin

Mehmet Özdoğan  
University of Istanbul

Table of Contents

Editorial

Obituary: Dr. Mujahed al-Muheisen

Contribution

Matthew Peros: Sickie Blade Design and Hafting Strategies at Tabaqat al-Buma, a Late Neolithic Farmstead in Wadi Ziqlab, Northern Jordan

Field Reports

Bahattin Çelik: An Early Neolithic Settlement in the Center of Sanliurfa, Turkey

Bahattin Çelik: A New Early-Neolithic Settlement: Karahan Tepe

Marc Verhoeven: Architecture from the 1999 Excavations at Tell Sabi Abyad II, Syria

Marie-Louise Inizan: Some Reflections on the Neolithic in the Central Desert of Yemen

Dawn E. Walter, Joy McCoriston & Eric Ochse: Shumlya GBS: an Arabian Bifacial Tradition Assemblage from Hadramawt Province, Yemen

Deborah I. Olszewski, Jason B. Cooper, Henrik Jansson & Ustav Schurmans: A Third Season of Excavations at Tor al-Tareeq (WHS 1065), an Early and Middle Epipaleolithic Site in the Wadi al-Hasa, Jordan

Deborah I. Olszewski, Ustav Schurmans, Henrik Jansson, Jason B. Cooper & Maysoon al-Nahar: Chert Raw Material Survey in the Wadi al-Hasa, Jordan: Preliminary Findings

Hamoudi Khalaily, Ofer Marder & Ianir Milevski: New Excavations at the PPNB site of Yiftahel, Israel

Hans Georg K. Gebel & Bo Dahl Hermansen: The 2000 Season at Late PPNB Ba'ja

Notes and News

Charlott Hoffmann Jensen & Hans Georg K. Gebel: Short Note on the Mini-Symposium: *Magic Practices in the Near Eastern Neolithic* (Copenhagen, May 2000)

Hans Georg K. Gebel & Charlott Hoffmann Jensen: Call for Papers. Publication *Magic Practices and Ritual in the Near Eastern Neolithic*

Hans Georg K. Gebel & Gary O. Rollefson: A New Series Devoted to Final Publications of Neolithic Excavations in Southwest Asia: *bibliotheca neolithica Asiae meridionalis et occidentalis*

New Dissertations, Theses, Books

New Web Sites

Conferences and Meetings

4th Workshop on Chipped Lithic Industries, Niğde, Turkey: First Circular

Editorial Board

Hans Georg K. Gebel  
Gary O. Rollefson

Address:

NEO-LITHICS

c/o Gary O. Rollefson

Department of Anthropology

Whitman College

Walla Walla, WA 99362, USA

Email: rollefo@whitman.edu

Orders:

ex oriente e.V.

attn: Klaus Trautken

c/o Free University of Berlin

Hüttenweg 7, 14195 Berlin, Germany

Fax 0049 30 83852106 or 7959937

Email: klausit@zedat.fu-berlin.de

Published and distributed by ex oriente, Berlin

© ex oriente, Berlin - ISSN 1434-6990

# NEO-LITHICS 2-3/00

## A Newsletter of Southwest Asian Lithics Research

## Editorial

This issue (*Neo-Lithics* 2-3/00) appears as a combination of two issues, as is reflected in the relative thickness of the publication. There are several reasons that we have combined them, which brings up the focus of this editorial.

When *Neo-Lithics* began in 1994, the newsletter was intended to be a means to communicate issues of lithic analysis: it was to be a forum where approaches to analysis could be proposed, explained, and modified as a consequence of friendly exchange among researchers dealing with common interests. *Neo-Lithics* has provided this channel of communications, but it is clear that the progress of lithics analysis did not proceed at a rate at which an annual newsletter was worth publishing.

As a consequence, the role of *Neo-Lithics* was expanded by the co-editors to include brief reports on current Neolithic (and even late Epipaleolithic) field work and aspects of non-lithic research as a means of rapid exposure of what is being examined by excavation projects and what is being pursued in the laboratory in addition to lithics analysis.

We have been able to cobble together some useful newsletter issues in the past as a result of the cooperation of field directors and laboratory researchers. It is pleasing for us to note, for example, that many recent publications cite reports in *Neo-Lithics* in their bibliographies simply because other avenues of publication are more time-consuming before other reports eventually emerge.

But we would also like to point out that the publication of *Neo-Lithics* is not an easy task. Both of the co-editors are fully employed in academic work and research projects themselves, and while we are very happy to produce this newsletter, we desperately need the cooperation of our colleagues. We very much appreciate the manuscripts that have been submitted for past issues (repeatedly by some colleagues, which we admire). We have appealed via email and other avenues for others to contribute manuscripts, and we have received several responses to these appeals.

It is in this regard that we raise the question of future issues of *Neo-Lithics*. We want to reserve *Neo-Lithics* as a primary communications vehicle for discussion of lithics analysis. But we realize that research projects on lithics analysis per se will not produce manuscripts on a predictable basis, so other aspects of Neolithic (and late Epipaleolithic) research are also encouraged as foci for publication in *Neo-Lithics*.

We ask again that short reports on research be submitted to *Neo-Lithics* when the opportunity arises. It might be the case that we have to reduce the current number of three issues per year to two (as is the situation for *Neo-Lithics* 2-3/00).

What has been written above are the views of the co-editors. What is not present there, or anywhere else, are the views that you as the subscribers might hold. We can easily establish a "Letters to the editors" column to include comments and criticisms that you might wish to communicate on a "less-than-article" means. Let us know.

Gary Rollefson & Hans Georg K. Gebel

**Deadline** for the coming issue of *Neo-Lithics* is  
**May 1st, 2001** (next deadline: Sept. 15th, 2001)

Please, note that the text of contributions should be sent directly to Dr. Gary Rollefson (Email: rollefo@whitman.edu or to the Department of Anthropology, Whitman College, Walla Walla, WA, 99362 USA). Illustrations should be sent separately to H.G.K. Gebel at the Berlin address (Free University of Berlin, Hüttenweg 7, D-14195 Berlin, Email: hggebel@zedat.fu-berlin.de).

### Status of your subscription of *Neo-Lithics*

In the upper right part of the address field (envelope) you will find the issue mentioned until which (included) you paid your subscription. If you find an invoice with this issue, a renewal of subscription is necessary for the next two years/ 6 issues.

If invoices are not paid it is understood that a prolongation of the subscription is not wished, and no further issues will be sent.

## Dr. Mujahed al-Muheisen *Rahmatu Allahi Aleik* A Personal Obituary

Dr. Mujahed al-Muheisen, born in Tafila, devoted his academic life to Jordan's prehistory. He died in Irbid in July 2000 at the age of 46. His family lost a caring and loving father and husband, and we who knew him and worked with him have lost a friend, an expert in chipped lithics analysis, and a colleague who demanded high standards of research from himself and others.

Dr. Mujahed taught prehistory at the Institute of Archaeology and Anthropology at Yarmouk University, Irbid, Jordan, a tenure interrupted by a period as curator at the Museum of National Heritage at Yarmouk University. He was the excavator of Epipaleolithic Kharaneh IV and co-director of the Basta and 'Ain Rahub Joint Archaeological Projects, in which he represented his institute, shared the direction of the excavations and analyzed the chipped lithic materials that were recovered. He was also involved in many other projects, both in analysis of materials and excavation.

Dr. Mujahed finished his studies in 1988 with the *Doctorat d'État* in Bordeaux, France, using materials from his excavations at Kharaneh IV.




Fig. 1. Dr. Mujahed Muheisen visiting Ba'ja in 1987.  
<photo: H.G.K. Gebel>

Mujahed was my dear friend for 19 years. I met him first in 1981 when he was appointed as the Department's representative for my first surveys in the Petra area. Something one immediately noticed about him was that he liked to joke, and one of his favorite phrases was "No problem!" when real problems occurred. But already by 1981, when we dreamed of working together on an Arabic-English-French-German dictionary of chipped lithics terminology, in order to promote more Arab specialists in the field, he often withdrew from others to take rest in the shade; he did not talk about the severe headaches he suffered. These signs were not understood when he sought medical help in France, where he worked on his *Thèse du Troisième Siècle* until 1986. By 1985, we excavated together at 'Ain Rahub, a time that was one of his most productive. One year later, Mujahed was – among others – instru-

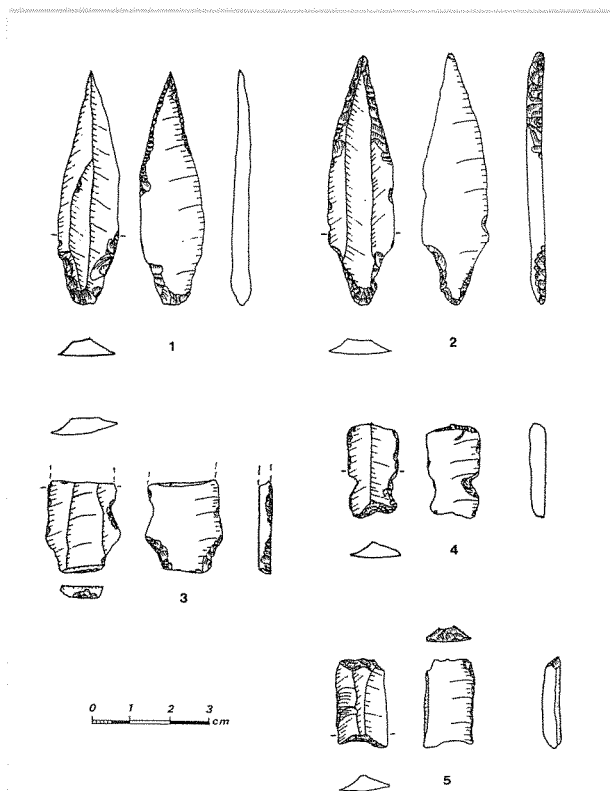


Fig. 5. Şanlıurfa, Yeni Yol Street: Flint arrowheads, and notched and retouched pieces from the 1997 examination of the Yeni Yol profile.

## Bibliography

- Beile-Bohn M., Gerber C., Morsch M., and Schmidt K.  
 1998 Neolithische Forschungen in Obermesopotamien. Gürcütepe und Göbekli Tepe. *Istanbuler Mitteilungen* 48: 5-78.
- Hauptmann H.  
 1993 Ein Kultgebäude in Nevalı Çori. In: M. Frangipane, H. Hauptmann, M. Liverani, P. Matthiae, and M. Mellink (eds.), *Between the Rivers and Over the Mountains*: 37-69. Rome.
- Schmidt K.  
 1994 The Nevalı Çori Industry. Status of Research. In: H.G.K. Gebel and S.K. Kozłowski (eds.), *Neolithic Chipped Stone Industries of the Fertile Crescent*: 239-251. Berlin, ex oriente.
- 1998 Frühneolithische Tempel. Ein Forschungsbericht zum Präkeramischen Neolithikum Obermesopotamiens. *Mitteilungen der Deutschen Orient-Gesellschaft* 130: 17-49.
- Schmidt K. and Beile-Bohn M.  
 1996 A LPPNB Variant of Byblos Points from Gürcütepe II – "Palmyra Points"? *Neo-Lithics* 2/96: 4-5.
- Özdoğan M.  
 1995 Neolithization of Europe: A View from Anatolia. Part 1: The Problem and the Evidence of East Anatolia. *Porocilo o Raskovanju Paleolitika, Neolitika in Eneolitika v Sloveniji* 22: 25-61.

\*\*\*\*\*

## A New Early-Neolithic Settlement: Karahan Tepe

Bahattin Çelik (University of Harran)

Karahan Tepe lies some 63 km east of Şanlıurfa (Urfa), southeastern Turkey in an area called Tektek Dağları (Tektek Mountains). Some 266 *in situ* pillars were observed in the fields on the northern and eastern slopes of the hill. Since this area, which was discovered by the author in 1997, was not named on the maps, it was thought to be suitable to name the site "Karahana Tepe" after a hill nearby (Footnote 1)

Geomorphologically, the Tektek Mountain area in the vicinity of the Karahan Tepe settlement in the southeast part of Harran plain is more of a range of high hills rather than mountains (Güzel n.d.: 170-171). It is a dissected Eocene and Miocene limestone formation whose valleys which were formed by erosion during interglacial and post-glacial periods under humid climatic conditions (Atalay 1994: 280-282). There is no basalt in Tektek

Dağları; the nearest basalt source is 15 km to the north of the settlement. Flint probably was obtained from the nodules found in the limestone of the area. The region has an average altitude of between 600 m and 800 m. It is a rural area where people today are

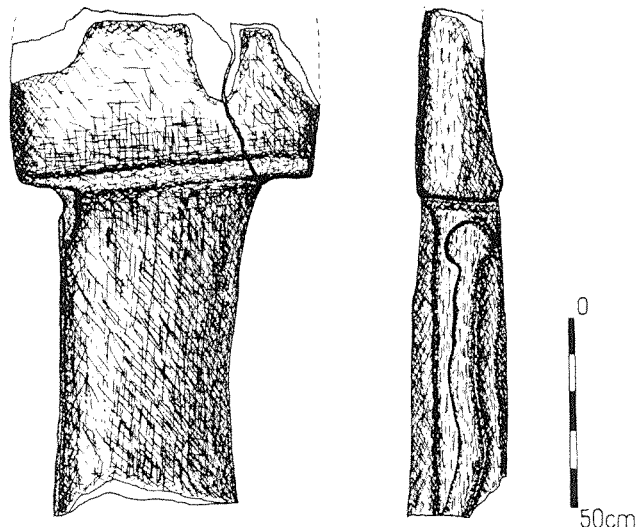


Fig. 1. The limestone "T"-shaped pillar with a snake relief.  
 <drawing: B. Çelik>

involved primarily in animal husbandry and some agriculture. This poorly watered area was also settled in Antique Age (Sinclair 1990: 183-184). It is still observed in the autumn that nomadic families come down from Karacadağ Mountain in northern Şanlıurfa to stay in the Tektek Mountain area during winter and graze their animals on the pasture. The vicinity is also very rich in wild

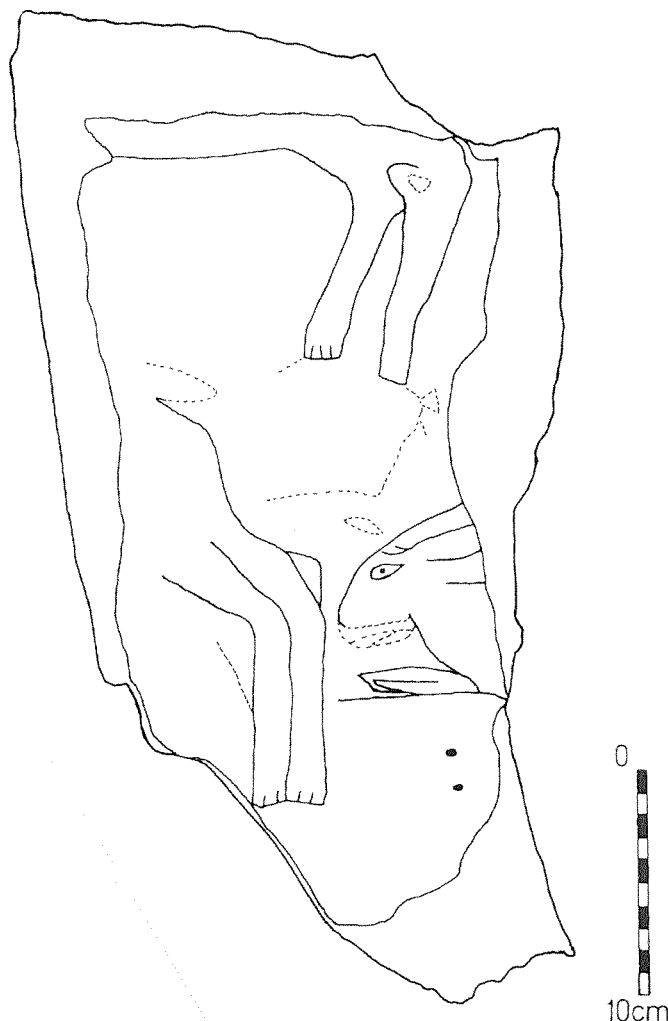


Fig. 2. Part of a limestone pillar decorated with animals.  
 <drawing by B. Çelik>

game and is a locally popular hunting area even today. Except towards the NW end, where pistachio trees (*Pistacia khinjuk*) are present, there is no woodland on Tektek Dağları, (Güzel n.d.: 203-204).

On the 1:5000 maps of Karahan Tepe, the height of the hill is 705 m. The eastern terrace, where the settlement is located, has an average height of 680 m (Note 2). The southern and western slopes of the hill are very steep and rocky, and the settlement mostly occurs on the eastern and northern slopes. The eastern part of this settlement ends at a rocky plateau. There is a dry streambed along a north-south line and a terrace to the west. To the north there is a hill known as Keçili Tepe and an eponymous little village.

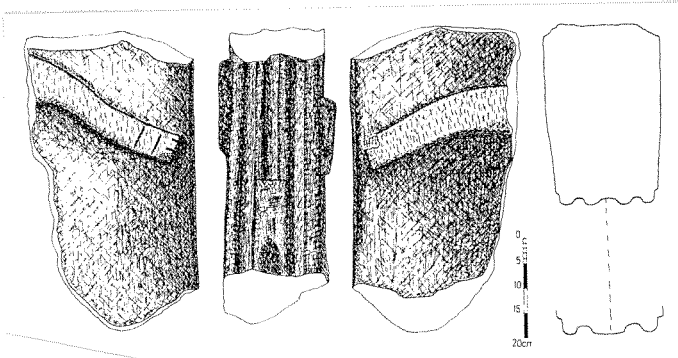


Fig. 3. Part of a limestone pillar ("tied pillar"). <drawing: B. Çelik>

Karahan Tepe ruins covers an area of 325,000 m<sup>2</sup> (32.5 ha). Except for the agricultural field in the east, surface is almost wholly covered with still-stranding pillars peering about 50-60 cm above ground level. These pillars occur at a distance of 1.5 - 2 m from each other. These "T-shaped pillars" are similar to the others found in upper levels of Göbekli Tepe, Nevalı Çori, and at Hamzan Tepe approximately 10 km south of Şanlıurfa (Schmidt 1998b: Fig. 15; Hauptmann 1993: Figs. 7,15; Çelik n.d.: Fig. 1).

In some areas near the pillars it is possible to see clearly the upper sides and corners of Neolithic walls. Some cavities 30cm in diameter and 10-15 cm depth were carved into the bedrock to create pools, also known from Göbekli Tepe and Hamzan Tepe (Beile-Bohn *et al.* 1998: Fig. 20, Çelik n.d.: Fig. 2, DAI 1996: Fig. 3).

In one exposure west of Karahan Tepe, a 4.5 m long T-shaped pillar is ready to be removed from the parent bedrock, similar to a situation at Göbekli Tepe (DAI 1997: 551-553; Schmidt 1998a: 1-5, 1998c: 17-49). In other cases, there is "totem-pole"-like statue of superimposed animals, part of a pillar engraved with animals, some animal patterns engraved into groundstone, and a T-shaped pillar with a snake relief similar to those from Nevalı Çori and Göbekli Tepe (Hauptmann 1993: Fig. 19, Schmidt 1999: Fig. 5). There are two side-by-side pillars 1.5 m distant from each other in a ruined sector partly destroyed by treasure hunters. On one of these broken pillars there is a relief of a snake at least 70 cm long, with a round head and a wavy body (Fig. 1). Examples of stairs also have been seen on the platform of a nearby rock exposure. And what is most interesting here is that on both corners of the rock there are two 40x70 holes that might have been pillar bases. This is likely a ceremonial area.

The snake relief on this pillar is different in size compared to the ones from Göbekli Tepe. It resembles the snakes on flat engraved stones from Jerf el-Ahmar (Stordeur *et al.* 1996: Fig. 5) The snake pillar has dimensions of 130 x 50 x 30 cm. Dimensions of this pillar and the pillars of lions from Göbekli Tepe are almost the same (DAI 1997: 551-553). In addition, except for the agricultural field of Göbekli Tepe, pillars that have been found there *in situ* have the same dimensions.

Some animal motifs carved on a smoothed limestone base were detected as a surface find. Across ca. 40 cm of this 86 cm stone, on a smoothed place, there are the figures of a rabbit's head and feet, long back feet and tail of a gazelle, and evidently the back feet of another animal (Fig. 2). Even today it is possible to see these animals in the vicinity. Due to the danger of extinction, gazelles are under a protection program on the State Production Farm in the east of Tektek Mountains. For the very first time we have found a part of a tied pillar with reliefs of animal feet.

We have one piece of a tied pillar that bears animal legs on the sides. Pillars found at Nevalı Çori and Göbekli Tepe had human arms and legs on both faces and human fingers figured on the side with a tie (Hauptmann 1993: Fig. 16, 1992/1993: Fig. 21; Schmidt 1999: Fig. 9). Although Karahan Tepe example has some similarities to the those specimens, this pillar has a different form of the tie. We have a great difficulty to interpret this, since the feet of the animals were made in different directions (Fig. 3).

There is no pottery at this site, but there are many flint tools (Fig. 4a), a "normal" proportion of obsidian finds, stone bugles, animal bones, little axes, basalt grinding stones, a large basin carved into limestone as at Göbekli Tepe, and a stone bowl (Fig. 4b) also known from Hallan Çemi (Rosenberg 1992: Fig. 8) and Göbekli Tepe (Schmidt 1999: Fig. 26). Although terrazzo floors are not visible so far, natives of the nearby village claimed that they had seen terrazzo floor-like structures, so they must be at the underlying levels.

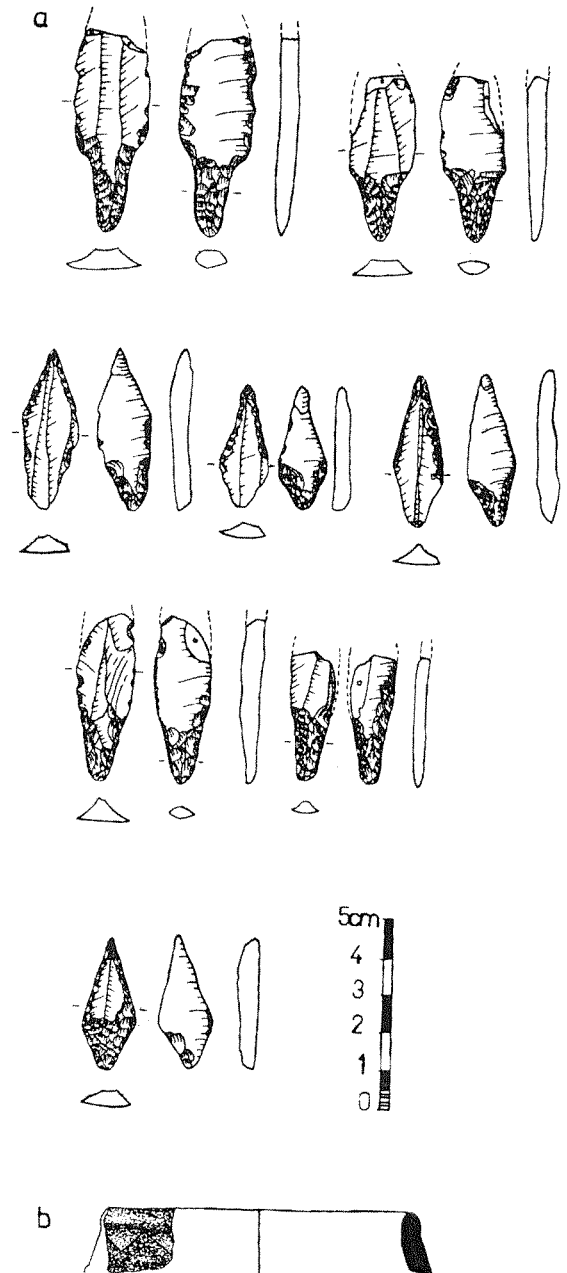


Fig. 4. Selection of flint arrowheads (a) and carved stone bowl (b). <drawings: B. Çelik>

In the light of all these finds it seems that Karahan Tepe, the upper levels of Göbekli Tepe and Nevalı Çori III (Schmidt 1998b, 1998c: Fig. 1) are contemporaneous. Since there are not any Palmyra Points (Schmidt 1996) or Çayönü Tools at the Karahan settlement, it is possible for us to date this settlement as MPPNB.

panded in the course of time. Whereas some buildings remained in use during the entire Level 3 sequence, others were abandoned.

Note 2. According to the *Tapu ve Kadastro Genel Müdürlüğü*'s 1975 map.

## Atalay Y.

1994 *Türkiye Vejetasyon Coğrafyası*. İzmir, Ege Üniversitesi Basımevi.

Beile-Bohn M., Gerber C., Morsch M., and Schmidt K.

1998 Fröheolithische Forschungen in Obermesopotamien Göbekli Tepe und Gürcütepe. *Istanbuler Mitteilungen* 48 (1999): 5-78.

Çelik B.  
n.d. A New Early-Neolithic Settlement: Hamzan Tepe. Unpublished  
manuscript 1999.

DAI

1996 Jahresbericht 1995 des Deutschen Archäologischen Instituts.  
*Archäologischer Anzeiger* 1996: 551-686.

1997 Jahresbericht 1996 des Deutschen Archäologischen Instituts.  
*Archäologischer Anzeiger* 1997: 507-609.

Güzel A.

n.d. *Tektek Dağları Batısında Fiziki Coğrafya Araştırmaları*. Gazi Üniversitesi Sosyal Bilimler Enstitüsü Coğrafya Eğitimi Bölümü Yüksek Lisans Tezi. Ankara, unpublished Master's thesis, 1998.

Hauptmann H.

1991/92 Eine Siedlung des akeramischen Neolithikums am mittleren Euphrat. *Nürnberger Beiträge zur Archäologie* 8/9:15-33.

1993 Ein Kultgebäude in Nevahi Çori. In: M. Frangipane et al. (eds.) *Between the Rivers and Over the Mountains: 37-69, Roma, Archaeologia Anatolica et Mesopotamica Alba Palmieri dedicata.*

Özdoğan M., Özdoğan A., Bar-Yosef D., and van Zeist W.  
1993 Çayönü Kazısı ve Güneydoğu Anadolu Karma Projesi 30. Yıllık  
Genel Bir Değerlendirme. *Kazı Sonuçları Toplantısı* 15: 103-122.

Rosenberg M.

1992 Hallan Çemi Tepesi, an Early Aceramic Neolithic Site in Eastern Anatolia: Some Preliminary Observations Concerning Material Culture. *Anatolica* 18: 1-18.

Schmidt K.

1996 A LPPNB Variant of Byblos Points from Gürcütepe II – "Palmyra Points"? *Neo-Lithics* 2/96: 9-11.

1998 a Beyond Daily Bread: Evidence of Early Neolithic Ritual from Göbekli Tepe. *Neo-Lithics* 2/98: 1-5.

1998 b "Stier, Fuchs und Kranich"- der Göbekli Tepe bei Şanlıurfa und die Bilderwelt des Obermesopotamischen Frühneolithikums, *Nürnberger Beiträge zur Archäologie* 14: 155-170.

1998c Frühneolithische Tempel. Ein Forschungsbericht zum präkeramischen Neolithikum Obermesopotamiens. *Mitteilungen der*

1999 Frühe Tier- und Menschenbilder vom Göbekli Tepe – Kampagnen 1995-1998. *Istanbuler Mitteilungen* 49: 5-21.

Sinclair T.A.

1990 *Eastern Turkey: An Architectural and Archaeological Survey IV.*  
London, Pindar Press.

Stordeur D., Jammous B., Helmer D., and Willcox G.

1996 Jerf el-Ahmar: a New Mureybetian Site (PPNA) on the Middle Euphrates. *Neo-Lithics* 2/96: 1-2.

\*\*\*\*\*

Marc Verhoeven (Leiden University)

All buildings are rectangular and consist of small, more or less square or rectangular rooms (Fig. 3). The buildings are closely spaced, with only small open areas or courtyards between them. The buildings are oriented NNW-SSE in Levels 3C and 3A but N-S in Level 3B. Characteristic is the irregular appearance of most of the buildings. The walls of the various buildings were generally 30 to 35cm wide and they were made of orange-brown pisé slabs. Floors were difficult to recognize but it seems that they consisted of tamped loam. All buildings were simply founded on earth. Mud or lime plaster on the walls was observed in a few instances only. In general the doorways were marked by small buttresses. Occasionally, buttresses were found at the corner of walls or along the wall façades. Some doorways had simple clay thresholds. Although the walls of the various buildings were generally preserved to a height of ca. 50cm, many rooms gave no evidence of doorways. Probably these chambers were accessible from an opening high in the wall or, even more likely, from the roof. Features inside the houses were sparse. There was a cluster of ovens in one building (No. IX), but most of the other buildings lacked ovens and hearths. The only other interior architectural features were low mud benches. The main architectural features outside of the buildings are the large platform in the north of the village and an extended platform in the west.

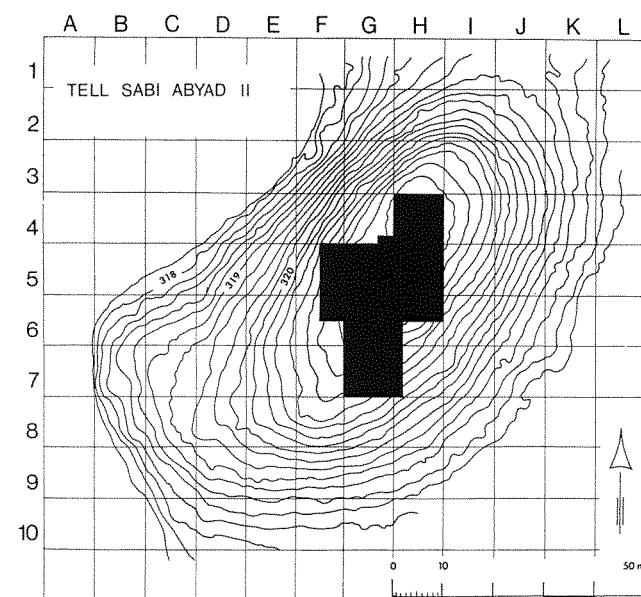


Fig. 2. Contour map of Tell Sabi Abyad II with the areas of excavation.

At first glance, the plan of the settlement in its late phases seems to have been characterized by buildings very irregular in